

## Optimized Traffic Navigation System

Archi Khandelwal

PG Student, Department of Computer Application, G. H. Rasoni University, Amravati, Maharashtra, India

### ABSTRACT

In urban cities, traffic congestion continues to remain a serious issue resulting in to extended travel times, increased consumption of petroleum, and pollution of the surrounding environment. Traditional traffic management systems rely on pre-set routes and static signal arrangements, therefore insufficient to dynamically adjust to changing conditions. This project leverages AI (Artificial Intelligence), Machine learning and IOT (Internet of Things) in order to improve traffic flow and urban mobility. So as to obtain real-time traffic data, the system integrates GPS trackers, AI-driven cameras and IoT-enabled sensors. Algorithms developed using machine learning are implemented to process this data in order to improve route recommendations and identify patterns of congestion. In order for better vehicle flow, smart traffic signal management additionally serves to adjust signal timings. Incident detection and management will be done using AI-driven object detection.

The system architecture is designed using MySQL, Python with Flask, and React.js for the frontend. Tensor Flow and Scikit-learn are tools for predictive analytics, while Apache Kafka handles real-time data streaming. MQTT integration allows interaction among IoT devices and the central processing unit. This enables for timely rerouting and emergency response. The system's objective is to increase commuter safety, minimize emissions, and reduce congestion by dynamically optimizing traffic signals and routes.

**KEYWORDS:** *Traffic Prediction, Artificial Intelligence, Internet of Things, machine learning, Python flask, Traffic management, incident detection, deep learning.*

### I. INTRODUCTION

Road traffic congestion is a persistent problem worldwide. With huge growth of population, numbers of vehicles are increasing at a larger rate. This results in a congested traffic, which is a major issue in urban transportation [1]. This problem is extremely faced in almost all major cities of India. There are several reasons for the sudden surge in the traffic, in many regions. The main reason can be defined as, to increase in the population which in turn has caused a rise in the number of vehicles on the road. Also, there are several other issues for traffic congestion like insufficient infrastructure, ineffective management of capacity (i.e. poor traffic timing), work zone, special events, emergencies, unconstraint demands etc [2].

In the metropolitan cities of India traffic congestion is a major problem. Traffic congestion is caused when the demand exceeds the available road capacity. [3]

Recently, the cities are growing at an exponential rate due to the changing global economy and modern life. Information

and communication technologies play a crucial role in sustainability plans and urban development of cities. New technologies and various smart devices connected to the network (the Internet of things or IoT) provide modern and solid solutions with the aim of creating smart cities and optimizing the efficiency of urban operations and services connected to citizens. [4]

There are many different solutions to reduce the traffic congestion, such as construct new roads, enhancing road pricing policies, promoting public transportation, avoiding using own car for individuals, etc. Indian traffic system needs an efficient traffic management system, to predict and manage traffic flows in metropolitan cities. Traffic prediction helps to avoid traffic before congestion occurs. Intelligent traffic system is an interdisciplinary research area. Many researchers proposed a huge number of solutions and methodologies; most of the solutions are not well suitable for our Indian traffic system. Our traffic system is different from other countries. Traffic is one of the reasons for accidents. Most of the travellers are not strict to the rules and rash driving, which leads to accidents. This also affects the environment and causes many health-related diseases. Improving the traffic flow and making commuters more knowledgeable about traffic condition can decrease the negative impact of congestion, though cannot solve it on the whole. Building road sensors need embedded systems background; this also helps in avoiding the traffic congestion. [5]

Incidents refer to all the events such as accidents, dropped cargo, road construction, illegal temporary parking, and train passing, which affect (or may affect) the capacity of the road and hinder smooth traffic flow. If incidents occur at an intersection, vehicle queuing will occur, which will indirectly result in the time resources waste [6]. Secondary accidents may also occur in accidental areas. In urban road network, the intersections are highly correlated. When vehicles queue up to the upstream intersection, the congestion will inevitably diffuse to adjacent intersections and worsen the situation [7].

With the goal to resolve such issues, the Optimized Traffic Navigation System (OTNS) renders use of advanced technologies such as artificial intelligence (AI), the Internet of Things (IoT), machine learning, and big data analytics. The system aims to reduce congestion, improve commuter satisfaction, and improve traffic flow by leveraging real-time data, predictive analytics, and adaptive navigation. The system integrates real-time traffic monitoring, dynamic routing, and GPS navigation to optimize traffic signal operations while providing drivers with intelligent recommendations.

### II. RELATED WORK

In this study we categorize vehicle recognition techniques into groups based on motion and appearance. These

techniques vary from simple probabilistic to adaptive median filtering and frame differencing.

- A. Parking on the street can cause major traffic problems, like accidents and congestion in urban areas. A trustworthy and practical method for locating 12 parking violations is given. The method is predicated on frame difference detection of abrupt changes in vehicle motion. In addition to the temporal information, vehicle traits from a static image are employed to reduce the false alarm and missing rate. The proposed method generates a detection accuracy of 94.7% and can precisely estimate parking duration, according to testing results on 24-hour streets.
- B. Recognition and counting of intelligent vehicles are becoming more and more important in the field of highway management. It might be challenging to see automobiles due to their wide range in size, which affects how precisely counts of vehicles are performed. An identifying and counting system for vehicles based on vision is suggested by this research to solve this issue. In total, there are 57,290 annotated occurrences in 11,129 images from a brand-new high definition highway vehicle dataset presented in this work. As contrast to the currently available datasets, the recommended dataset includes annotated microscopic elements in the image and provides the whole data foundation for vehicle detection based on deep learning. For counting and detecting automobiles, the proposed system.
- C. In this, real world big traffic data was used to examine in the construction of traffic simulation. They used data to generate model for arrival of vehicles, turning behaviour, and traffic flow. They built a microscopic traffic simulation based upon real world data. Strengths and weakness of various simulation optimization methods are addressed. The key motivation of this paper is to acquire better effectiveness, safety, and price of road systems as this is a crucial social problem that must be solved. A traffic flow prediction algorithm was proposed with LWL (locally weighted learning), based on local models, and this uses local linear/nonlinear models to fit the nearest points and then uses their values to compute the values of the query points for prediction. This method uses the historical data values. The précised short-term traffic flow prediction was deployed within freeway networks. They propose the traffic flow structure pattern. This technique was especially suitable in abnormal traffic flow states.

### III. DATA AND SOURCES OF DATA

To enhance traffic flow, predict congestion, and provide real-time navigation assistance, the Optimized Traffic Navigation System (OTNS) makes use of a variety of data sources.

A comprehensive discussion of the data sources and their contributions to the system can be observed below.

#### 1. IoT sensor and camera devices for data collection:

Source: Inductive loop sensors that are embedded in road surfaces to count and determine the presence of vehicles.

LiDAR and Radar Sensors: Determine flow, density, and vehicle speed.

AI-Powered Cameras: Recognize various types of vehicles, traffic patterns, and events such as offenses or accidents.

#### 2. GPS Data Source:

Navigation apps, for example Waze and Google Maps, collect movement and location data on vehicles.

GPS devices installed in commercial and public transportation vehicles are called as on board GPS devices.

Connected automobiles and cell phones can exchange anonymized location data for analysis.

#### 3. Historical Data & Machine Learning Models Source:

Traffic Pattern Databases: Historical data on congestion and current trends.

Public traffic flow and accident records are instances of open data sources and government reports.

Machine Learning Models: In order to predict future congestion, algorithms analyze historical data.

#### 4. Source for Traffic Signal Systems:

Adaptive Traffic Lights: These signals sensors alter light timing in accordance with the current flow of traffic.

Integrated systems that synchronize signals throughout the city are referred to as connected smart city infrastructure.

### IV. METHODOLOGY

With the goal obtain, process, and analyze real-time traffic data and provide efficient navigation solutions, the Optimized Traffic Navigation System (OTNS) relies on an organized approach. The following are various key phases to the methodology:

#### 1. Pre-processing and Data Processing

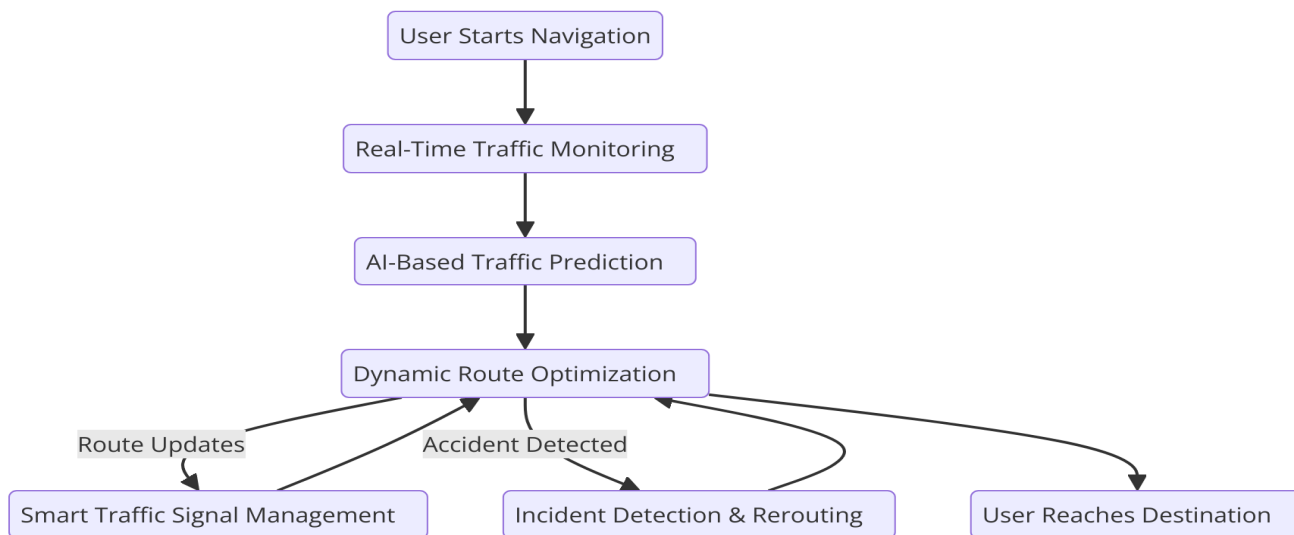
Right after collection, the data goes through a number of processing phases to ensure accuracy:

- **Noise Reduction:** Removes unnecessary, outdated, or unimportant data points.
- **Data Standardization:** Converts traffic data into a uniform format for consistency.
- **Data Fusion:** Combines inputs from multiple sources (e.g., GPS + traffic cameras) for a more accurate view.
- **Outlier Detection:** Identifies and corrects anomalies like faulty sensor readings.

#### 2. Analysis and Prediction of Traffic

In this step, historical and current data is analysed using machine learning (ML) and artificial intelligence (AI):

- **Pattern Recognition:** Identifies common congestion times and high-traffic areas.
- **Predictive Modeling:** Based on historical trends, AI is used to predict future traffic conditions. Road closures, accidents, and other disturbances are detected by incident detection.
- **Algorithms for route optimization:** These algorithms examine numerous paths and indicate the most effective one.



**Fig.1 working of system**

**3. Dynamic Traffic Management & Decision-Making**

The use of AI-driven recommendations for real-time traffic management is the primary goal of this phase:

**Smart Traffic Signal Adjustments:** Adaptive traffic lights adjust timing based on current vehicle density.

**Emergency Response Handling:** AI redirects traffic away from areas that are prone to incidents.

**Eco-Friendly Traffic Flow Optimization:** Minimizes waiting around to save fuel and emissions.

**4. Integration & System Implementation**

To deploy OTNS effectively, it integrates with multiple platforms:

**Web and mobile apps:** Provide users the ability to access real-time traffic and navigation information.

**Smart City Infrastructure:** Syncs with IoT-based urban traffic management systems.

**Government & Transportation Authorities:** Offers data insights for better urban planning.

**5. Evaluation and Ongoing Development**

Following execution, the system is frequently analysed:

- **Performance Metrics Analysis:** evaluates factors such as congestion levels and travel time reduction.
- **User Feedback & Crowdsourcing:** Uses feedback from drivers to enhance navigational suggestions for improvement.
- **Model Retraining:** For better accuracy, AI models are constantly being updated with current traffic data.

**Key technologies used**

**Frontend:** React.js for user-friendly dashboards.

**Backend:** Python with Flask.

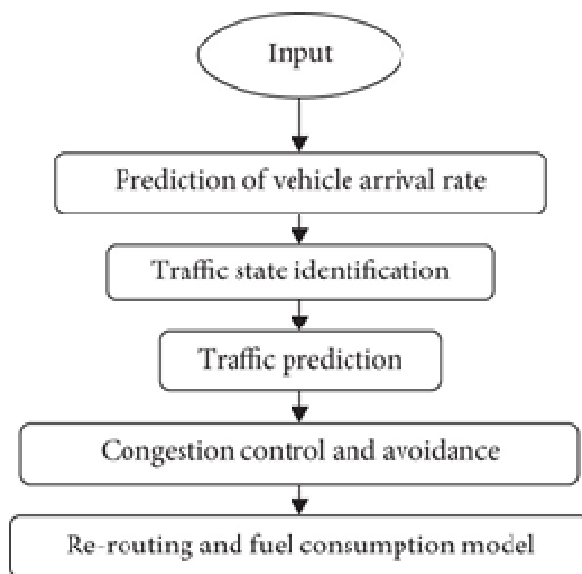
**Data Processing & Analytics:** Apache Kafka for real-time data streaming, Apache Spark for processing large datasets.

**Machine Learning & AI:** Scikit-learn for predictive models, Tensor Flow for deep learning-based traffic pattern analysis.

**Databases:** PostgreSQL/MySQL for structured data, MongoDB for unstructured logs.

**IoT & Communication Protocols:** MQTT for IoT device communication

**V. Flowchart**



**Fig.2 Traffic prediction**

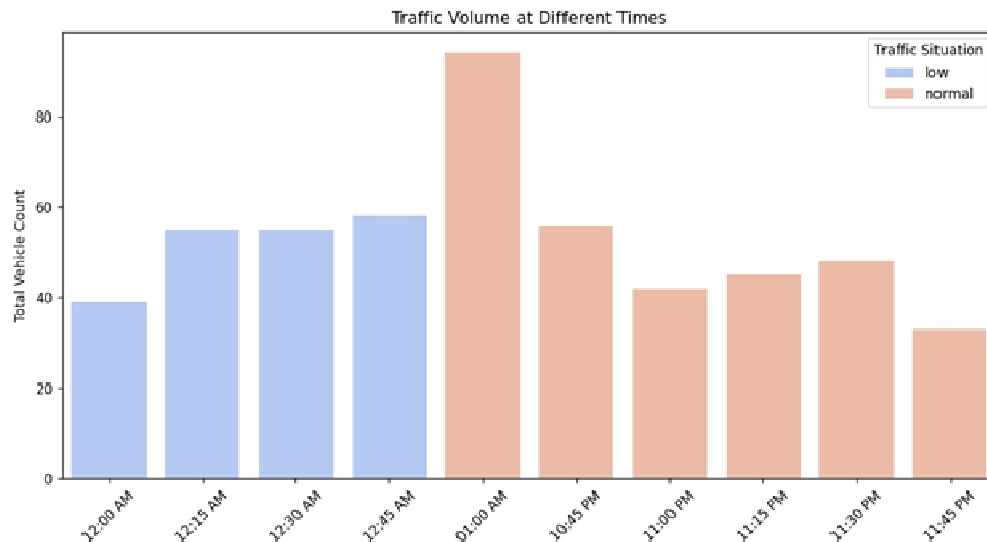
**VI. DISCUSSION AND RESULT**

To generate meaningful results for the Optimized Traffic Navigation System, we need a synthetic dataset containing traffic data such as vehicle count, congestion level, accident reports, and signal timings.

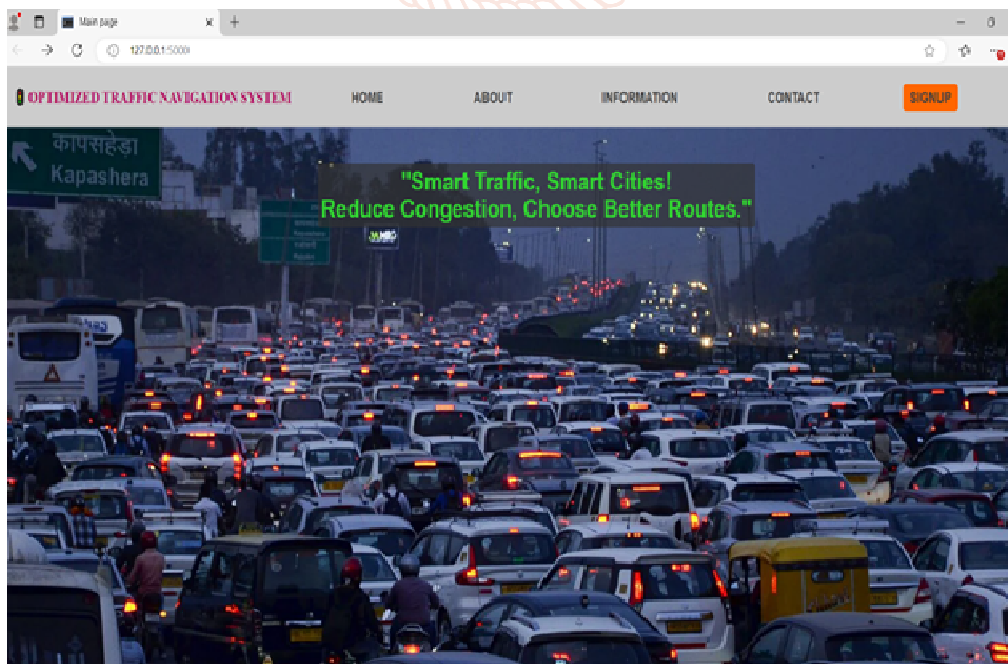
The dataset is useful in transportation planning, congestion management, and traffic flow analysis. It helps understand vehicle demand, identify congested areas, and inform infrastructure improvements. The dataset enables targeted interventions like signal optimizations and lane adjustments. It allows researchers to study traffic patterns by hour, day, or specific dates and explore correlations with external factors. It supports transportation research on vehicle relationships and traffic behaviour. Urban planners can assess traffic impact for zoning and infrastructure decisions. Overall, the dataset empowers stakeholders to make data-driven decisions, enhance urban mobility, and create efficient and sustainable cities.

**Table no 1: Optimized Traffic Navigation System**

	Time	Date	Day of the week	Car Count	Bike Count	Bus Count	Truck Count	Total	Traffic Situation
0	12:00:00 AM	10	Tuesday	31	0	4	4	39	low
1	12:15:00 AM	10	Tuesday	49	0	3	3	55	low
2	12:30:00 AM	10	Tuesday	46	0	3	6	55	low
3	12:45:00 AM	10	Tuesday	51	0	2	5	58	low
4	1:00:00 AM	10	Tuesday	57	6	15	16	94	normal
5	10:45:00 PM	9	Thursday	16	3	1	36	56	normal
6	11:00:00 PM	9	Thursday	11	0	1	30	42	normal
7	11:15:00 PM	9	Thursday	15	4	1	25	45	normal



**Fig 3. Bar Graph**



**Fig.4 Home Page**

**VII. CONCLUSION**

Through the integration of AI, Machine learning and IoT to boost efficiency, reduce traffic, and improve commuter safety, The Optimized Traffic Navigation System (OTNS) represents an innovative approach to urban traffic management. The system delivers a data-driven solution for urban transportation challenges via intelligent traffic signal coordination, dynamic routing, real-time traffic monitoring, and predictive analytics. The system's modular design reduces travel delays, fuel consumption, and environmental effect while enabling seamless versatility to real-time traffic conditions. Road safety is enhanced as well as emergency response times are guaranteed by integrating AI-driven event detection with intelligent traffic signals.

The need for smart and scalable traffic solutions is bound to rise as cities continue to grow. Future advances, including the integration of self-driving cars, alliances with smart cities, and more sophisticated AI-powered mobility solutions, are made available by this project.

**VIII. REFERENCES**

- [1] Lu H.-p., Sun Z.-y., Qu W.-c., and Wang L., Real-time corrected traffic correlation model for traffic flow forecasting, *Mathematical Problems in Engineering*. (2015) **2015**, 7, 348036, , 2-s2.0-84942278901.
- [2] Cai, Chen, Yang Wang, and Glenn Geers. "Vehicle-to-infrastructure communication-based adaptive traffic signal control." *IET Intelligent Transport Systems* 7.3, pp. 351-360, 2013.
- [3] 21st Century operations Using 21st Century Technologies. U.S. Department Of transportation Federal Highway Administration.2008-08-29. Retrieved 2008-09-25.
- [4] Lloret J., Ahmed S. H., Rawat D. B., Ejaz W., and Yu W., Editorial on wireless networking technologies for smart cities, *Wireless Communications and Mobile Computing*. (2018) 2018, 3, 1865908.
- [5] Lu K., Liu J., Zhou X., and Han B., A review of big data applications in urban transit systems, *IEEE Transactions on Intelligent Transportation Systems*. (2021) **22**, no. 5, 2535–2552.
- [6] W.-P. Fei, G.-H. Song, F. Zhang, Y. Gao, and L. Yu, "Practical approach to determining traffic congestion propagation boundary due to traffic incidents," *Journal of Central South University*, vol. 24, no. 2, pp. 413–422, 2017. [2] C. Sun, X.
- [7] Pei, J. Hao, Y. Wang, Z. Zhang, and S. C. Wong, "Role of road network features in the evaluation of incident impacts on urban traffic mobility," *Transportation Research Part B: Methodological*, vol. 117, pp. 101–116, 2018.
- [8] Wang, and X. Qu, "Modelling correlation degree between two adjacent signalised intersections for dynamic subarea partition," *IET Intelligent Transport Systems*, vol. 7, no. 1, pp. 28–35, 2013.
- [9] Al-Smadi, M., Abdulrahim, K., and Salam, R.A. Review of vision-based vehicle identification, recognition, and tracking for traffic surveillance.
- [10] (2014) Liu, Y., Yao, L., Shi, Q., and Ding. Tracking of vehicles on urban roads using optical flow. 9th International Conference on Computational Intelligence and Security in 2013.
- [11] (2005) Park, K., Lee, D., and Park, Y. detection of illegal street parking using video. International Image Processing Conference. Video-based detection of street parking violations.
- [12] Bowman C. N. and Miller J. A., Modeling traffic flow using simulation and big data analytics, *2016 Winter Simulation Conference (WSC)*, 2016, Washington, DC, USA, 1206–1217.
- [13] (2012) Radhakrishnan, M. For sports applications, video object extraction uses backdrop removal algorithms.
- [14] L.I. Qiu-Lin, H.E. Jia-Feng, & Co. using the cross-entropy threshold approach and the three-frame difference method, vehicles may be detected. 172-174 in *Computer Engineering*.